


















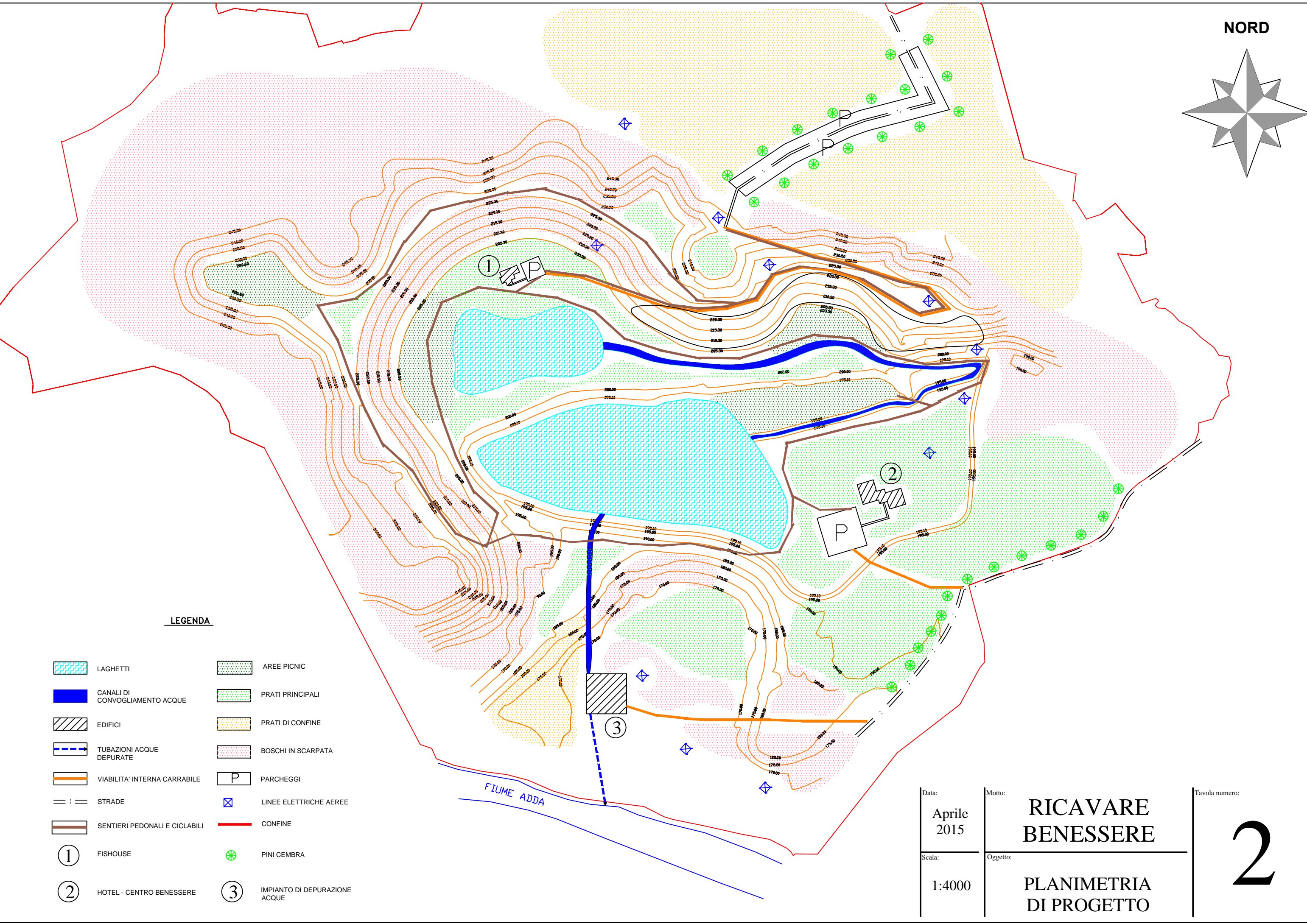


NORD



LEGENDA

-  LAGHETTI
-  CANALI DI CONVOGLIAMENTO ACQUE
-  EDIFICI
-  TUBAZIONI ACQUE DEPURATE
-  VIABILITA' INTERNA CARRABILE
-  STRADE
-  SENTIERI PEDONALI E CICLABILI
-  FISHOUSE
-  HOTEL - CENTRO BENESSERE
-  AREE PICNIC
-  PRATI PRINCIPALI
-  PRATI DI CONFINE
-  BOSCHI IN SCARPATA
-  PARCHEGGI
-  LINEE ELETTRICHE AEREE
-  CONFINE
-  PINI CEMBRA
-  IMPIANTO DI DEPURAZIONE ACQUE



Data:	Aprile 2015	Motto: RICAVARE BENESSERE	Tavola numero:
Scala:	1:4000	Oggetto: PLANIMETRIA DI PROGETTO	2